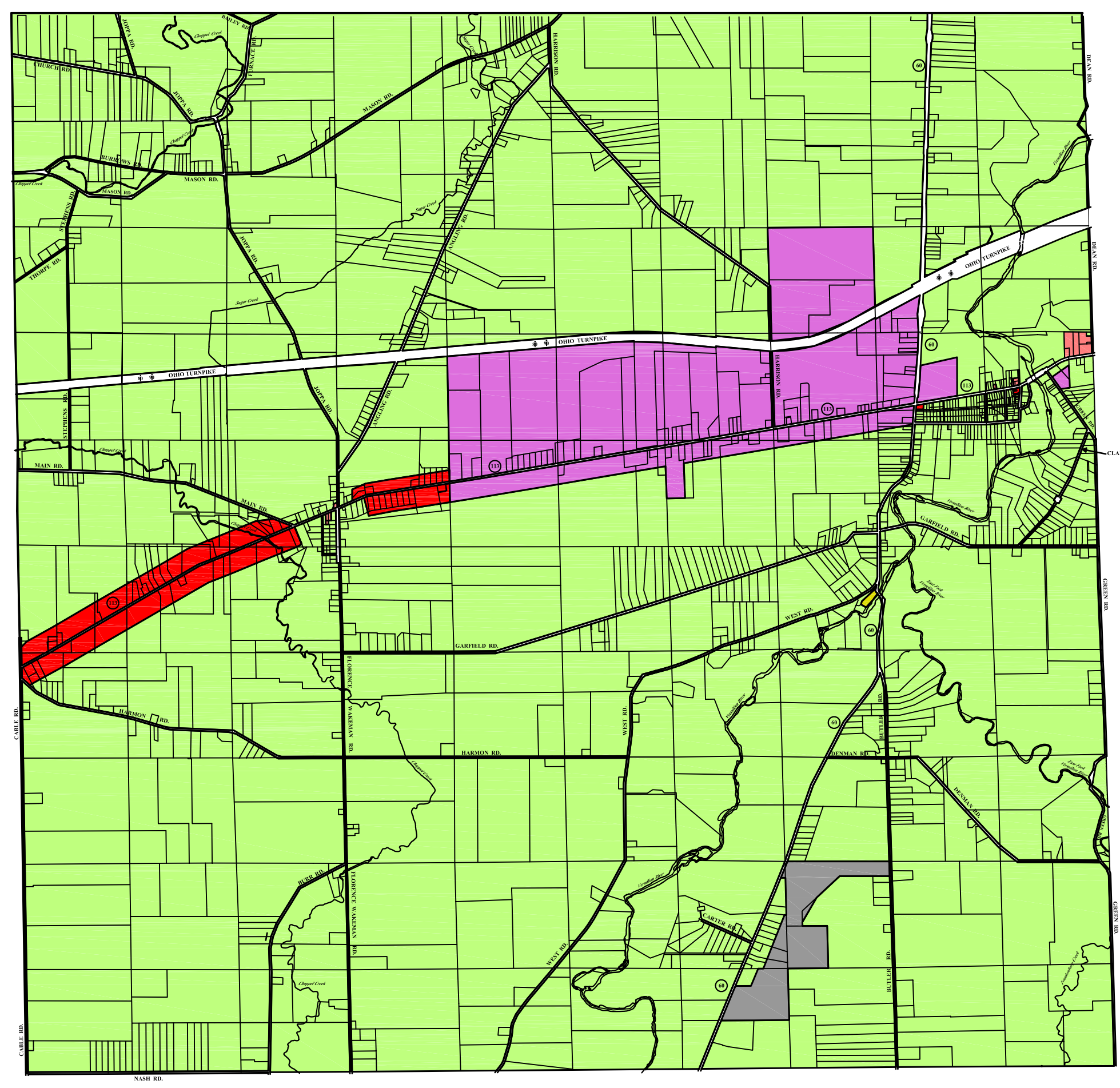











Florence Township Zoning Erie County, Ohio



Zoning District

- | | | | |
|---|-------------------------------|---|----------------------------------|
|  | Residential/Agricultural (RA) |  | General Business (C-2) |
|  | Mobile Home Park (MH) |  | Industrial and Manufacturing (I) |
|  | Local Shopping (C-1) |  | Airport (A) |

Infrastructure

-  INTERSTATE
-  U.S. HIGHWAY
-  STATE HIGHWAY



Prepared by Erie County Department of Planning and Development
 This map is for illustrative purposes only. Refer to the original documents for accuracy. Erie County, Ohio assumes no liability or responsibility for any errors or omissions contained herein.
 Source: Florence Township Record of Proceedings March 5, 1976
 Florence Township Zoning Map August 6, 1997
 Florence Township Tax Map Base, October 1999
 Erie County Highway Map 1999
 Compiled: March 2001
 Resolution: 2009-05